MARIBYRNONG VALLEY METROPOLITAN PARK

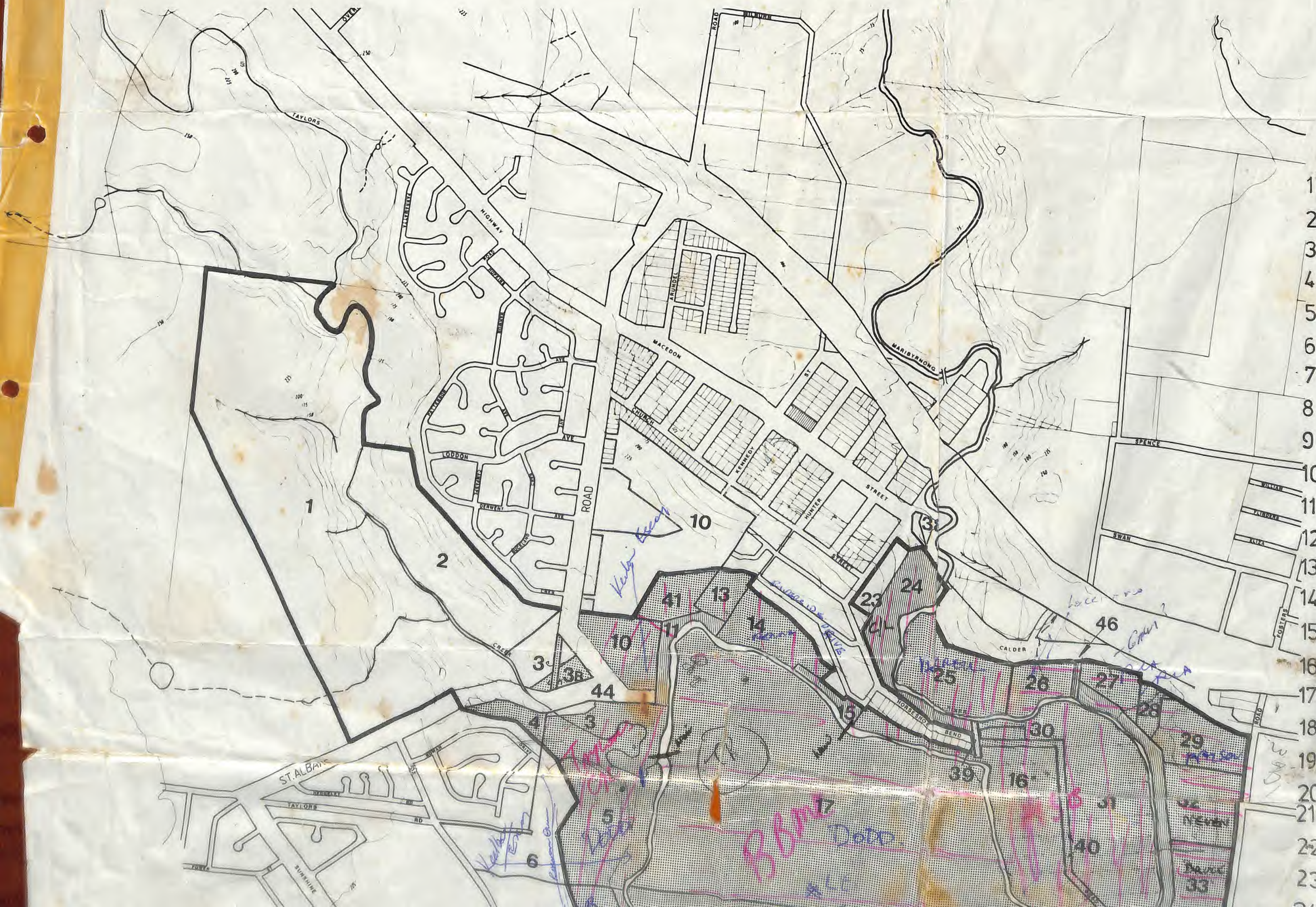

1 AJAX F
2 CARPEN
3 CITY OF
4 H.G. & R.
5 D.H. DO
6 D.H. DO
7 BING DE
8 M.E. CO
9 SURBITO
10 MELB,N.
11 CROWN
12 CROWN
13 TADSTAN
14 A.P. PEN
15 CROWN
16 D. & H. D
17 D.M. & H.S
18 LINCOLN
19 G. & M. M
20 M.S. DOB
21 CROWN
22 MOUNTAIN
23 CITY OF

1 AJAX PARK 780/401/0033
2 CARPENTARIA CO. P/L & W.K. & M.E. FULTON 731/345/0049
3 CITY OF KEILOR 731/345/0186
4 H.G. & R. NOMINEES
5 D.H. DODD 731/345/0053
6 D.H. DODD 286/301/0100
7 BING DEVELOPMENTS P/L 731/345/0087
8 M.E. COOK 725/245/0226 now L.G. & F.H. NICKSON P/L
9 SURBITON DEVELOPMENTS P/L 731/345/0084
10 MELB,N EST & FIN CO P/L 731/345/0078
11 CROWN LAND [MMBW COMM OF MANAGEMENT] 782/101/0007
12 CROWN LAND [MMBW COMM OF MANAGEMENT] 782/101/0007
13 TADSTAN P/L GLEN SCOTT P/L 731/345/0098
14 A.P. PENNA 731/345/0056
15 CROWN LAND [MMBW COMM OF MANAGEMENT] 782/101/0007
16 D. & H. DODD 731/345/0087
17 D.M. & H.S. DODD "BRIMBANK" 731/345/0046
18 LINCOLN AUST P/L 731/345/0066
19 G. & M. MANNINO 725/245/0017

OPOLITAN PARK

1 AJAX PARK 780/401/0033

2 CARPENTARIA CO. P/L & W.K. & M.E. FULTON 731/345/0049

3 CITY OF KEILOR 731/345/0186

4 H.G. & R. NOMINEES

5 D.H. DODD 731/345/0053

6 D.H. DODD 286/301/0100

7 BING DEVELOPMENTS P/L 731/345/0087

8 M.E. COOK 725/245/0226 now L.G. & F.H. NICKSON P/L

9 SURBITON DEVELOPMENTS P/L 731/345/0084

10 MELB,N EST & FIN CO P/L 731/345/0078

11 CROWN LAND [MMBW COMM OF MANAGEMENT] 782/101/0007

12 CROWN LAND [MMBW COMM OF MANAGEMENT] 782/101/0007

13 TADSTAN P/L GLEN SCOTT P/L 731/345/0098

14 A.P. PENNA 731/345/0056

15 CROWN LAND [MMBW COMM OF MANAGEMENT] 782/101/0007

16 D. & H. DODD 731/345/0087

17 D.M. & H.S. DODD "BRIMBANK" 731/345/0046

18 LINCOLN AUST P/L 731/345/0066

19 G. & M. MANNINO 725/245/0017

20 M.S. DOBSON

TAYLORS RD
SUNSHINE
WILLIAM STREET
BIGGS STREET
STENSON ROAD
DOBSON
LINCOLN
NEVEN
DRUCE
SEC
RDC
PRONTO QUARRY
COOK
BRIDGE
LOCALITY PLAN

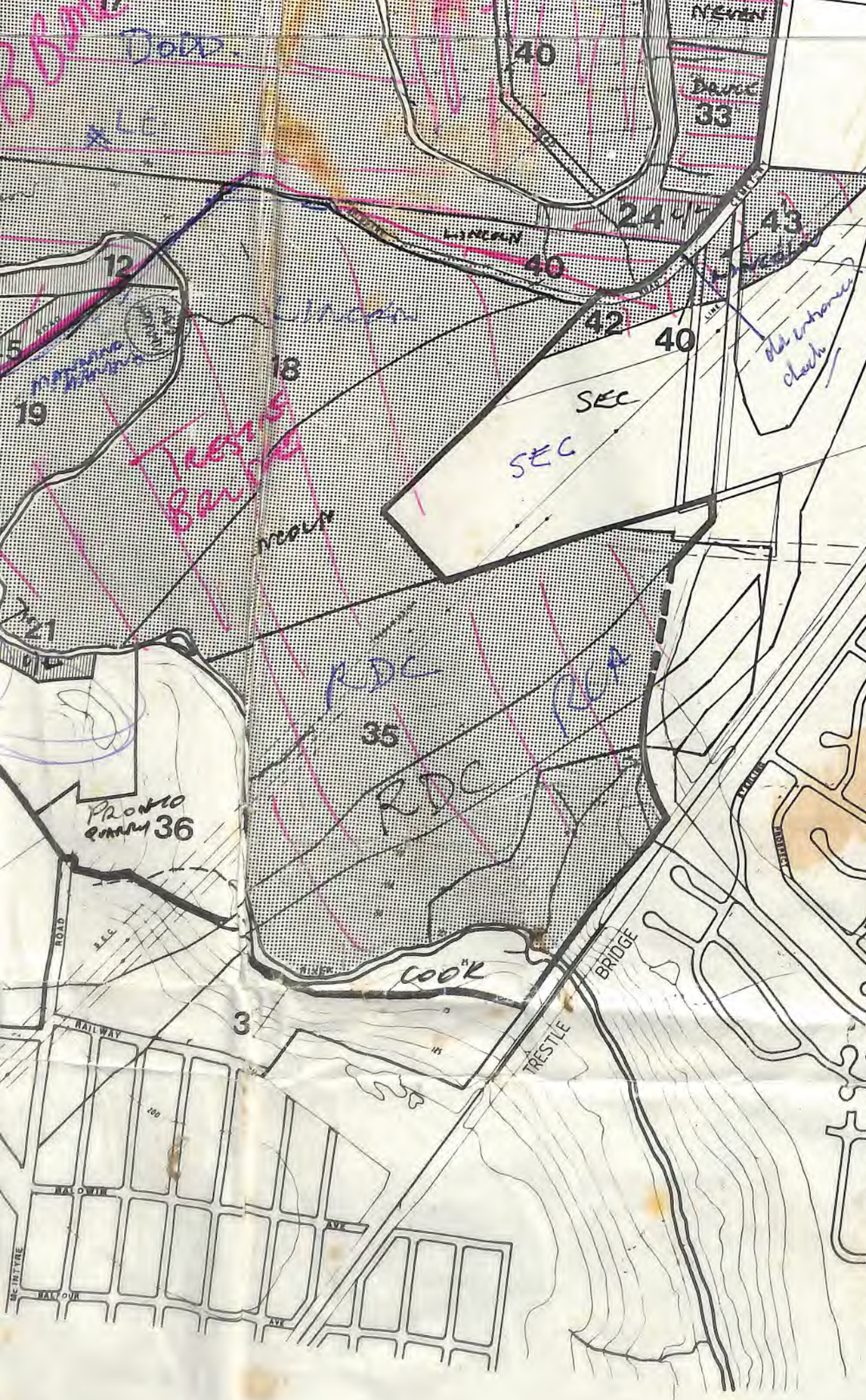

21 CROWN LAND [MMBW COMM OF MANAGEMENT] 782/101/0007
22 MOUNTAIN VIEW QUARRY P/L
23 CITY OF KEILOR
24 CROWN LAND [MMBW COMM OF MANAGEMENT] 782/101/0007
25 F. & J. BORRELL 731/345/0123
26 LOCCISANO 731/345/0072
27 R.C.A. 731/345/0059 (Galli)
28 R.C.A. 731/345/0059
29 RAYSON INDUSTRIES P/L 731/345/0052
30 F. SICILIANO 731/345/0007
31 ZUCCALA COSTA 731/345/0008
32 V. & I. NEVEN 731/345/0106
33 F. & E. DRUCE 731/345/0062
34 CROWN LAND [MMBW COMM OF MANAGEMENT] 782/101/0007 A-731/345/0115
35 R.D.C. PROJECTS P/L 731/345/0063
36 PRONTO MIXED CONCRETES P/L
37 A. & M. COOK
38 W. KONTEK 731/345/0187
39 CROWN LAND
40 CITY OF KEILOR 731/345/0097(0034)
41 CALDER RISE P/L 731/345/0100
42 SECV 731/345/0034
43 LINCOLN (AUST) P/L 731/345/0034
44 OLD ST. ALBANS RD [NEGOTIATIONS FOR COMM OF MANAGEMENT] 825/245/0021
45 CROWN LAND BOARD MANAGEMENT 782/201/0201
46 CROWN LAND BOARD MANAGEMENT
3B CITY OF KEILOR (731/345/0186)

M.M.B.W OWNED LAND

CROWN LAND MANAGED BY M.M.B.W.

MELBOURNE AND METROPOLITAN BOARD OF WORKS
PLANNING BRANCH — METROPOLITAN PARKS DIVISION

M.V.M.P.

OWNERSHIP

NO DATE

Scale	1:10,000
Job No.	
Drawing No.	
Revision	

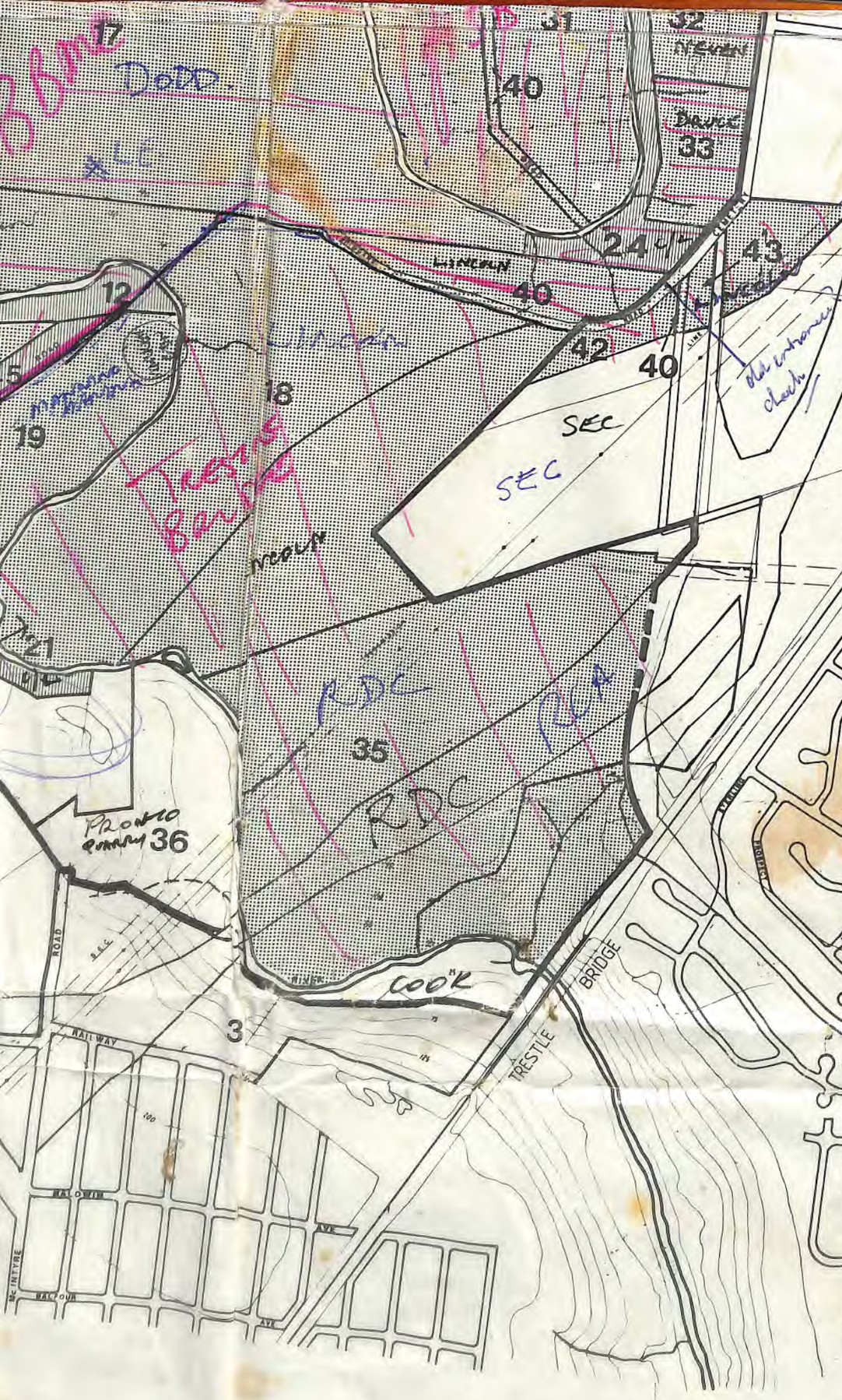

21 CROWN LAND [MMBW COMM OF MANAGEMENT] 782/101/0007
22 MOUNTAIN VIEW QUARRY P/L
23 CITY OF KEILOR
24 CROWN LAND [MMBW COMM OF MANAGEMENT] 782/101/0007
25 F. & J. BORRELL 731/345/0123
26 LOCCISANO 731/345/0072
27 R.C.A. 731/345/0059 (Gallis)
28 R.C.A. 731/345/0059
29 RAYSON INDUSTRIES P/L 731/345/0052
30 F. SICILIANO 731/345/0007
31 ZUCCALA COSTA 731/345/0008
32 V. & I. NEVEN 731/345/0106
33 F. & E. DRUCE 731/345/0062
34 CROWN LAND [MMBW COMM OF MANAGEMENT] 782/101/0007 A-731/345/0115
35 R.D.C. PROJECTS P/L 731/345/0063
36 PRONTO MIXED CONCRETES P/L
37 A. & M. COOK
38 W. KONTEK 731/345/0187
39 CROWN LAND
40 CITY OF KEILOR 731/345/0097(0034)
41 CALDER RISE P/L 731/345/0100
42 SECV 731/345/0034
43 LINCOLN (AUST) P/L 731/345/0034
44 OLD ST. ALBANS RD [NEGOTIATIONS FOR COMM OF MANAGEMENT] 825/245/0021
45 CROWN LAND BOARD MANAGEMENT 782/201/0201
46 CROWN LAND BOARD MANAGEMENT
3B CITY OF KEILOR (731/345/0186)

M.M.B.W. OWNED LAND

CROWN AND MANAGED BY M.M.B.W.

MELBOURNE AND METROPOLITAN BOARD OF WORKS
PLANNING BRANCH — METROPOLITAN PARKS DIVISION

M.V.M.P.

OWNERSHIP

NO DATE

Scale	1:10,000
Job No.	
Drawing No.	
Revision	